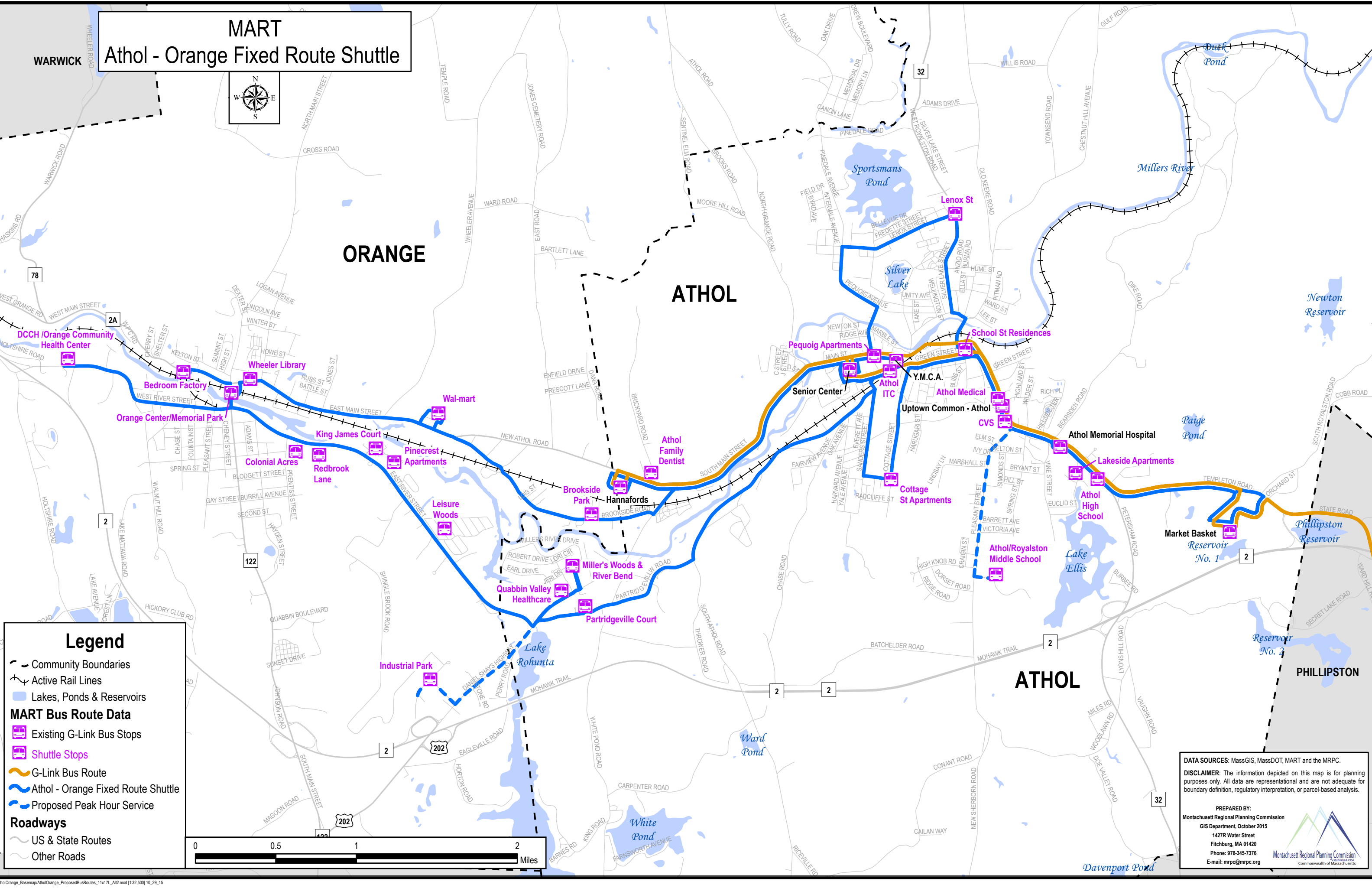
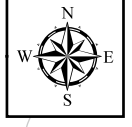
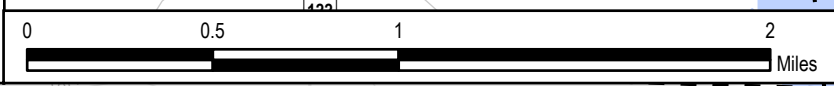


MART Athol - Orange Fixed Route Shuttle



Legend

- Community Boundaries
- Active Rail Lines
- Lakes, Ponds & Reservoirs
- MART Bus Route Data**
- Existing G-Link Bus Stops
- Shuttle Stops
- G-Link Bus Route
- Athol - Orange Fixed Route Shuttle
- Proposed Peak Hour Service
- Roadways**
- US & State Routes
- Other Roads



DATA SOURCES: MassGIS, MassDOT, MART and the MRPC.

DISCLAIMER: The information depicted on this map is for planning purposes only. All data are representational and are not adequate for boundary definition, regulatory interpretation, or parcel-based analysis.

PREPARED BY:
 Montachusett Regional Planning Commission
 GIS Department, October 2015
 1427R Water Street
 Fitchburg, MA 01420
 Phone: 978-345-7376
 E-mail: mrpc@mrpc.org